
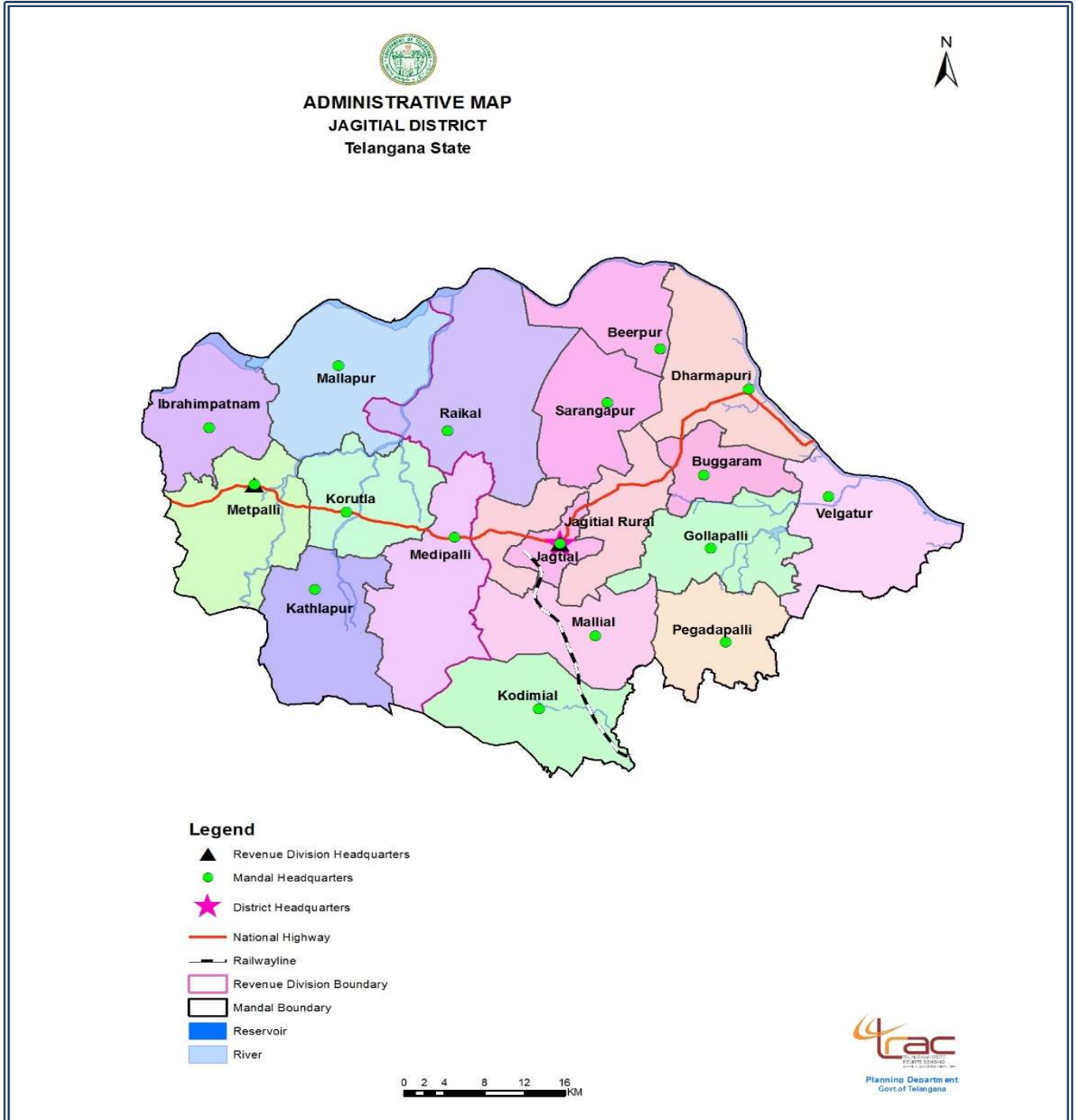


Know Your District - Plan Your District

JAGITIAL



Government of Telangana

Planning Department

December, 2016

Jagitial District

Sl. No	Parameters	State	Jagitial
I	KEY CHARACTERISTICS		
1	Geographical Area (Sq. Kms.)	112077	2419
2	Administrative Units		
a	Revenue Villages	10859	287
b	Revenue Mandals	584	18
c	Revenue Divisions	68	2
d	Gram Panchayats	8695	327
e	Mandal Praja Parishads	438	15
f	Zilla Praja Parishads	9	0
g	Municipalities (incl. Corpns. & NPs)	73	3
II	DEMOGRAPHIC PROFILE		
1	Population as per 2011 Census		
	Total	35003674	985417
a	Males	17611633	484079
b	Females	17392041	501338
c	Sex Ratio (Females per 1000 Males)	988	1036
d	Rural	21395009	764081
e	Urban	13608665	221336
f	Rural Population (%)	61.12	77.54
g	Urban Population (%)	38.88	22.46
2	Households	8303612	253619
3	Density of Population (per Sq. Km.)	312	407
4	Child Population (0 - 6 Years)		
	Total	3899166	93272
a	Males	2017935	47890
b	Females	1881231	45382
c	Rural	2369374	69534
d	Urban	1529792	23738
e	Sex Ratio (Females per 1000 Males)	932	948
5	Literates		
	Total	20696778	537636
a	Males	11701729	307947
b	Females	8995049	229689
6	Literacy Rate		
	Total	66.54	60.26
a	Males	75.04	70.60
b	Females	57.99	50.38

Sl. No	Parameters	State	Jagitial
7	Scheduled Castes Population		
	Total	5408800	164596
a	Males	2693127	80254
b	Females	2715673	84342
c	Sex Ratio	1008	1051
8	Scheduled Tribes Population		
	Total	3177940	23351
a	Males	1607656	11562
b	Females	1570284	11789
c	Sex Ratio	977	1020
9	Working Population		
	Total	16341942	536436
a	Males	9678177	276147
b	Females	6663765	260289
10	Occupation of Working Population		
a	Cultivators		
	Total	3151389	111345
	i. Males	2009546	66831
	ii. Females	1141843	44514
b	Agricultural Labourers		
	Total	5915151	177530
	i. Males	2532735	89331
	ii. Females	3382416	88199
c	Household Industries		
	Total	776529	89897
	i. Males	271767	12885
	ii. Females	504762	77012
d	Other Workers		
	Total	6498873	157664
	i. Males	4864129	107100
	ii. Females	1634744	50564
e	Non-Working		
	Total	18661732	448981
	i. Males	7933456	207932
	ii. Females	10728276	241049
11	Population as per Samagra Kutumba Survey (SKS)		
a	Households	10395629	317981
b	Total Population	36876544	1019045

Sl. No	Parameters	State	Jagitial
c	Scheduled Castes	6444584	178760
d	Scheduled Tribes	3644453	31073
e	Backward Castes	18841009	683220
f	Others	7946498	125992
12	Minorities Population	5372197	86394
III	AGRICULTURE		
1	Land Holdings		
a	Marginal (up to 1 Hect.)	3420202	122152
b	Small (1-2 Hects.)	1318390	33610
c	Semi-Medium (2-4 Hects.)	598145	14069
d	Medium (4-10 Hects.)	165127	4141
e	Large (10 Hects. and above)	15647	305
	Total	5517511	174277
2	Cropped Area (Hects.)		
a	Gross Cropped Area	4893148	122970
b	Net Cropped Area	4174532	96046
c	Gross Irrigated Area	2027663	104254
d	Net Irrigated Area	1486241	77420
3	Area under different Crops (Hects.)		
a	Rice	1471710	35559
b	Jowar	83401	45
c	Maize	712981	27049
d	Red gram	251121	1343
e	Green gram	95524	2755
f	Black gram	31221	951
g	Bengal gram	80766	151
h	Groundnut	177914	1289
i	Sunflower	17574	0
j	Chillies	82649	889
k	Sugarcane	34775	1128
l	Cotton	1677492	11473
m	Horticulture	664326	35772
4	Agricultural Marketing		
a	Agricultural Market Committees	180	13
b	Rythu Bazars	36	0
5	Livestock Population		
a	Cattle	4880293	97956
b	Buffaloes	4160419	130385

Sl. No	Parameters	State	Jagitial
c	Sheep	12835761	405918
d	Goat	4575695	101429
e	Others	620723	13912
	Total	27072891	749600
6	Poultry Population	80750833	1053213
7	Veterinary facilities		
a	Poly Clinics	8	0
b	Hospitals	100	2
c	Dispensaries	907	30
d	Mobile Clinics	37	2
e	Rural Livestock Units	1102	45
8	Fisheries		
a	Fish Rearing Tanks/Reservoirs	24294	449
	Water spread Area (Hects.)	800269	6145
b	Fishermen Coop. Societies	3867	163
	Members	265071	7297
c	Seed released into Tanks/Reservoirs by Govt.	3824	168
	Seed Released (lakh Nos.)	2616	49.234
d	Estimated Production, 2016-17 (Tonnes)	343447	3428
	i. Fish	334952	3178
	ii. Prawn	8495	250
IV	HEALTH INFRASTRUCTURE (GOVT.)		
1	Allopathic Hospitals		
a	Health Sub-Centres	4797	151
b	Primary Health Centres	683	17
c	Community Health Centres	98	2
d	Area Hospitals	31	1
e	District Hospitals	6	0
f	Teaching Hospitals	18	0
	Total	5633	171
2	Ayurveda Hospitals (incl. Dispensaries)	272	7
3	Homeopathic Hospitals (incl. Dispensaries)	130	1
4	Unani Hospitals (incl. Dispensaries)	141	5
5	Naturopathy Hospitals (incl. Dispensaries)	24	0
6	Doctors in all Hospitals	2595	44
7	Beds in all Hospitals	20389	162
V	EDUCATION		
a	Primary Schools	21947	563

Sl. No	Parameters	State	Jagitial
	Enrollment	1431438	31780
b	Upper Primary Schools	7311	284
	Enrollment	939109	31175
c	High Schools	11803	361
	Enrollment	3689461	87353
	Total Schools	41061	1208
	Total Enrollment	6060008	150308
d	Model Schools	192	15
	Enrollment	85687	6614
e	KGBV Schools	391	12
	Enrollment	72583	2032
f	Central Schools	47	0
	Enrollment	27294	0
g	Junior Colleges	2537	62
h	Degree Colleges	1196	32
	Seats	426964	11110
i	Engineering Colleges	219	1
	Seats	104598	300
j	Pharmacy Colleges	123	0
	Seats	9226	0
k	MBA Colleges	305	1
	Seats	32874	180
l	MCA Colleges	37	0
	Seats	2436	0
m	B.Ed. Colleges	217	3
	Seats	19100	300
n	Law Colleges	21	0
	Seats	3190	0
VI	SOCIAL SECURITY		
1	Aasara Pensions		
a	Old Age	1341680	53600
b	Disabled	457087	16903
c	Widow	1326049	38551
d	Weavers	34179	1374
e	Toddy Tappers	57349	3021
f	Anti-Retroviral Therapy (A.R.T) Patients	30674	523
	Total	3247018	113972
2	FA to Beedi Workers	348763	79694

Sl. No	Parameters	State	Jagitial
3	Public Distribution System		
a	Fair Price Shops	17229	589
b	Food Security Cards	8207431	276835
c	Anthyodaya Food Security Cards	567911	14775
d	Annapoorna Cards	5084	171
	Total	8797655	292370
4	Sada Bainama Regularization		
a	Applications Received	1119203	55500
b	Survey Numbers Covered	1563124	67542
5	2BHK Housing Programme		
a	Houses Allotted	72596	6000
	i. Rural	39762	0
	ii. Urban	32834	6000
b	Sanctioned	62426	7607
6	Assignment of Government Land		
a	Land Assigned (Acres)	2040320	40961
b	Beneficiaries	1332127	25813
VII	POWER		
1	Sub-Stations		
a	33/11 KV	2497	86
b	132/33 KV	203	6
c	220/132 KV	66	1
d	400/220 KV	7	0
	Total	2773	93
2	Electricity Connections		
a	Domestic Connections	9504305	267097
b	Industrial Connections	145707	2132
c	Agriculture Connections	2080706	113165
d	Commercial Connections	1171991	23109
e	Other Connections	189046	6499
	Total	13091755	412002
VIII	ROAD INFRASTRUCTURE		
1	Roads & Buildings Department (Length in Kms.)		
	i. State Highways	2731	0
	ii. Major District Roads	13058	222
	iii. Rural Roads	9162	461
	Total	24950	683

Sl. No	Parameters	State	Jagitial
	Classification of Roads (Length in Kms.)		
	i. Four Lane Roads	648	0
	ii. Double Lane Roads	7419	93
	iii. Intermediate Lane Roads	527	19
	iv. Single Lane Roads	16357	571
	Total	24950	683
2	Panchayati Raj Department (Length in Kms.)		
	i. Black Top Roads	23185	329
	ii. WBM Roads	13118	216
	iii. Gravel Roads	16343	625
	iv. Earthen Roads	18235	372
	v. Others (CC Roads)	2899	81
	Total	73781	1624
3	Gram Panchayats having Road Facility		
a	GPs having BT roads	8231	326
b	GPs to be covered with BT roads	455	1
4	Habitations (other than GPs) having Road Facility		
a	Total Habitations	15738	160
b	Habitations having all weather roads	10204	123
c	Habitations not having all weather roads	5534	37
IX	TRANSPORT		
1	Road Transport		
a	RTC Bus Depots	95	3
b	RTC Fleet of Buses	10482	254
c	Daily Operated Length (Kms.)	3631505	106848
2	Railways		
a	Railway Stations	229	5
b	Track Length (Kms.)	1592	60
X	FOREST		
1	Forest Cover (Sq. Kms.)	26904	554.91
	Percentage of Forest Cover	24.00	22.94
2	Telangana ku Haritha Haram		
	Action Plan for 2017		
a	Nurseries	2843	125
b	Seedlings (lakh Nos.)	4536	149
c	Plantation (lakh Nos.)	4000	135


Sl. No	Parameters	State	Jagitial
XI	IRRIGATION		
1	Irrigation Projects		
a	Major Projects	26	2
b	Medium Projects	34	0
2	Mission Kakatiya		
a	Minor Irrigation Tanks	46531	1197
b	Sanctions accorded for restoration		
	i. Mission Kakatiya Phase-I	8165	199
	ii. Mission Kakatiya Phase-II	9113	218
XII	RURAL WATER SUPPLY		
a	Hand Pumps	157873	4786
b	Protected Water Supply Schemes	21910	464
c	Comprehensive Protected Water Supply Schemes	5364	41
d	Individual Household Latrines	1663839	115681
XIII	MISSION BHAGHEERATHA		
a	Habitations to be Covered	24248	482
b	Pipeline to be Laid (Kms.)	49286	1331
XIV	INDUSTRIES		
1	i. Industrial Units	28515	83
	ii. Employees	605443	1069
	iii. Investment (Rs. Crore)	116022	66
2	TS-iPASS		
	i. Proposed Industries	2926	43
	ii. Proposed Employment	195016	276
	iii. Proposed Investment (Rs. Crore)	49427	9
3	Mines		
a	Mineral Deposits: Colour Granite, Stone Metal, Ordinary Sand		
b	Mines Leased		
	i. Major	104	0
	ii. Minor	2980	112
	Total	3084	112
c	Sand Reaches allotted to TSMDC Ltd.		
	i. Disilting Areas	20	0
	Quantity (CBM)	33911410	0
	ii. Specified Sand bearing Areas	57	0
	Quantity (CBM)	9296724	0
	iii. Pattalands	180	0
	Quantity (CBM)	3840815	0

Sl. No	Parameters	State	Jagitial
XV	HANDLOOMS AND POWERLOOMS		
a	Societies	336	2
b	Weavers in Cooperative Fold	82438	492
c	Weavers outside Cooperative Fold	38002	0
d	Powerloom Weavers	49112	100
XVI	WELFARE		
1	Scheduled Castes		
a	Colleges attached Hostels	160	2
	Enrollment	19077	200
b	Pre-Matric Hostels	734	17
	Enrollment	59928	810
2	Scheduled Tribes		
a	Student Hostels (incl. Ashram Schools)		
	Hostels for Boys	324	5
	Hostels for Girls	148	0
	Total	472	5
b	Boarders		
	Boys	65635	265
	Girls	52141	45
	Total	117776	310
3	Backward Classes		
a	Student Hostels (incl. Colleges)		
	Hostels for Boys	474	12
	Hostels for Girls	226	4
	Total	700	16
b	Boarders		
	Boys	44373	700
	Girls	24328	631
	Total	68701	1331
XVII	RESIDENTIAL SCHOOLS		
a	Scheduled Castes	262	5
	Students	96039	1140
b	Scheduled Tribes	89	0
	Students	21919	0
c	Backward Classes	23	0
	Students	8282	0
d	Minorities	71	2
	Students	12554	407

Sl. No	Parameters	State	Jagitial
XVIII	WOMEN AND CHILD WELFARE		
a	ICDS Projects	149	4
b	Anganwadi Centres	35700	1068
c	Anganwadi Workers	28669	857
d	Anganwadi Helpers	33248	1027
e	Children Enrolled	2427396	72624
XIX	RURAL DEVELOPMENT		
a	Self Help Groups	426705	14805
b	SHG Members	4442215	162769
c	SHGs provided with Bank Credit	63049	1535
XX	TAX COLLECTION - LOCAL BODIES		
a	Gram Panchayats	8695	327
	Demand (Rs. lakh)	42797	877
b	Urban Local Bodies	73	3
	Demand (Rs. lakh)	164436	784
XXI	POST OFFICES		
a	Head Post Offices	38	1
b	Sub Post Offices	692	21
c	Branch Post Offices	4143	162
	Total	4873	184
XXII	BANK BRANCHES		
a	Nationalized Banks	3413	53
b	Private Banks	833	17
c	Regional Rural Banks	817	23
d	Cooperative Banks	269	14
	Total	5332	107
e	ATMs	4605	96
XXIII	TELEPHONES		
a	Exchanges	1220	26
b	Telephone Connections	507540	3172
c	Public Telephones	6729	15
XXIV	LAW AND ORDER		
	Police Stations	799	19
XXV	TOURISM AND CULTURE		
a	TSTDC Units	49	2
b	Tourist Spots	464	9
c	TSS Artists	550	9



ADMINISTRATIVE MAP Telangana State



Legend

- ★ District Headquarters
- National Highway
- Railwayline
- District Boundary
- Mandal Boundary
- Reservoir
- River

